

YG-DCO-016

Yorkshire Green Energy Enablement (GREEN) Project

Volume 2

Document 2.9.1 Habitats of Protected Species, Important Habitats or Other Diversity Features and Water Bodies Plan
Section A

Final Issue A

November 2022

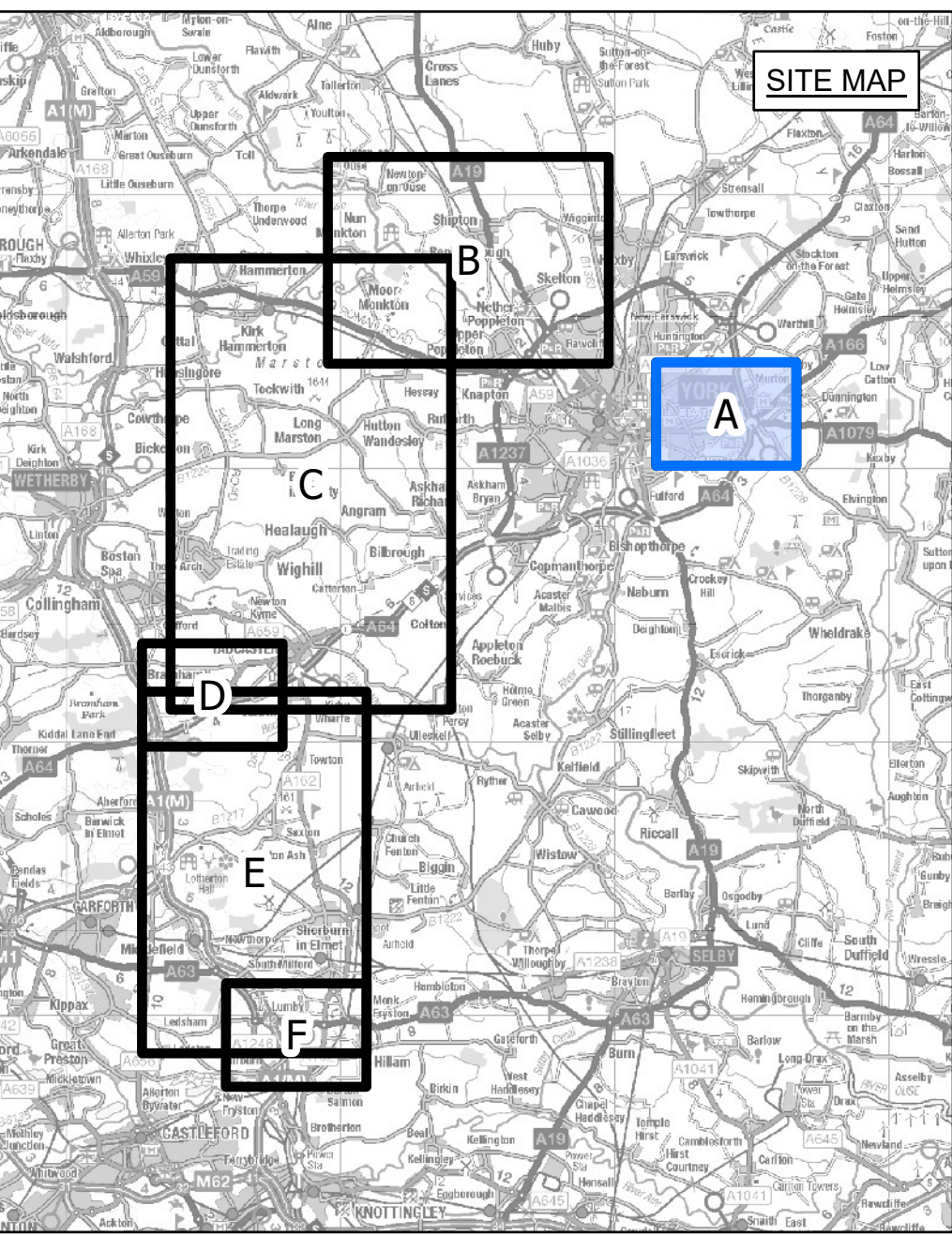
Planning Inspectorate Reference: EN020024

Infrastructure Planning (Applications: Prescribed Forms and Procedure) Regulations 2009 Regulation 5(2)(I)(ii)(iii)

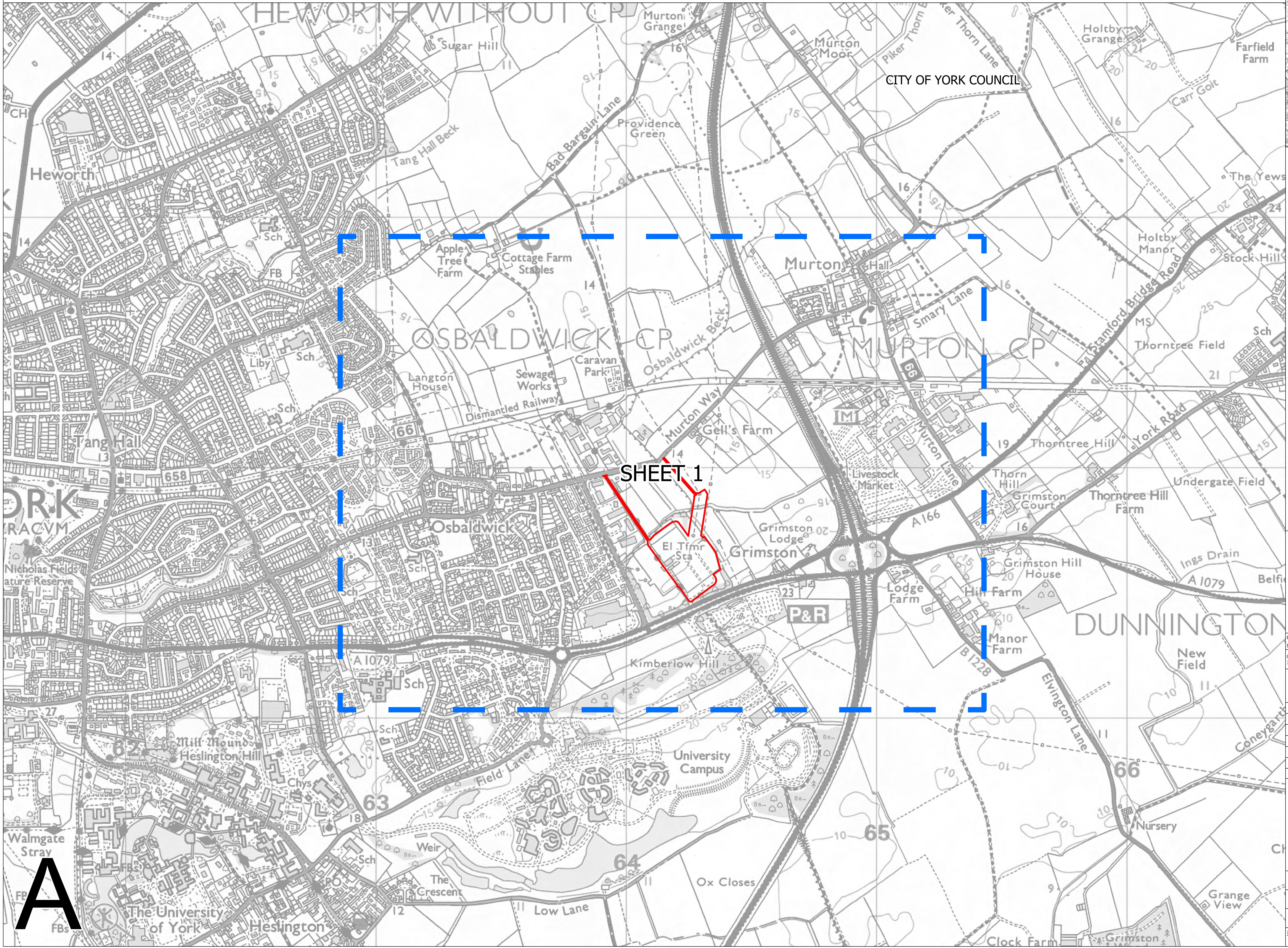
nationalgrid



NATIONAL GRID (YORKSHIRE GREEN ENERGY ENABLEMENT PROJECT) ORDER
 HABITATS OF PROTECTED SPECIES, IMPORTANT HABITATS OR OTHER DIVERSITY FEATURES AND WATER BODIES KEY PLAN
 REGULATION 5(1)(ii) AND (iii)
 SECTION A, SHEET 1 OF 1



LEGEND
 ORDER LIMITS
 SHEET INDEX



Notes
 This drawing is scaled at paper size A0, therefore any prints taken at smaller sizes will affect accuracy of the measurement units and should not be scaled against.
 For additional detail on the plan suites, please refer to Document 2.3 Plan Guidance Document, located in Volume 2 of the DCO Application.
 The local authorities' boundaries and titles are correct at the time of submission. North Yorkshire County Council and its 7 districts are expected to form a new single council (North Yorkshire Council) on 1 April 2023.

Coordinate System: British National Grid
 Sheet X Centroid Coordinate: 451973 Sheet Y Centroid Coordinate: 464161

BACKGROUND MAPPING INFORMATION HAS BEEN REPRODUCED FROM THE ORDNANCE SURVEY BY PERMISSION OF ORDNANCE SURVEY OF THE CONTROLLER OF HER MAJESTY'S STATIONERY OFFICE. CROWN COPYRIGHT ORDNANCE SURVEY © BLUESKY INTERNATIONAL LTD © NATIONAL GRID ELECTRICITY - 100024241.

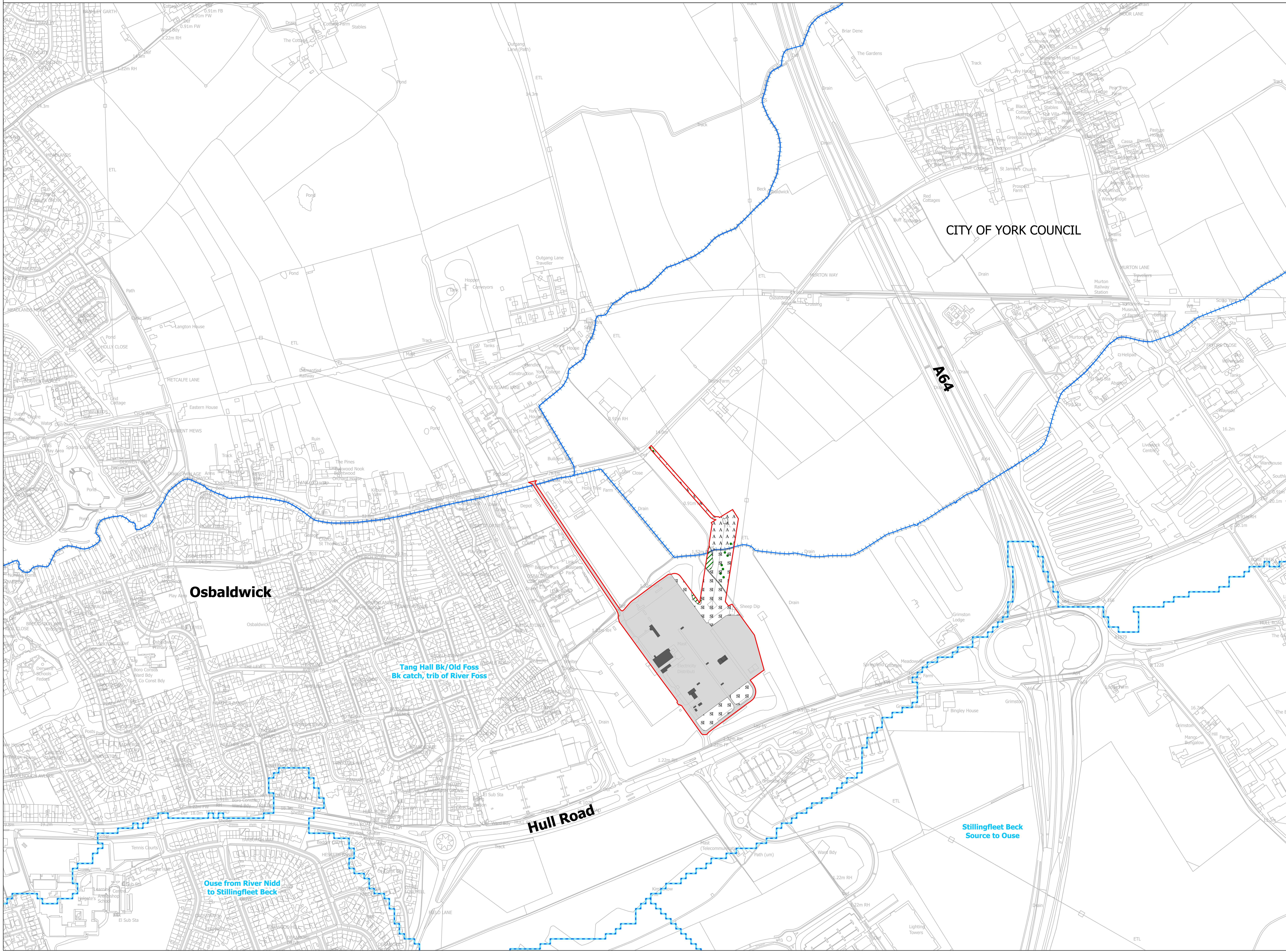
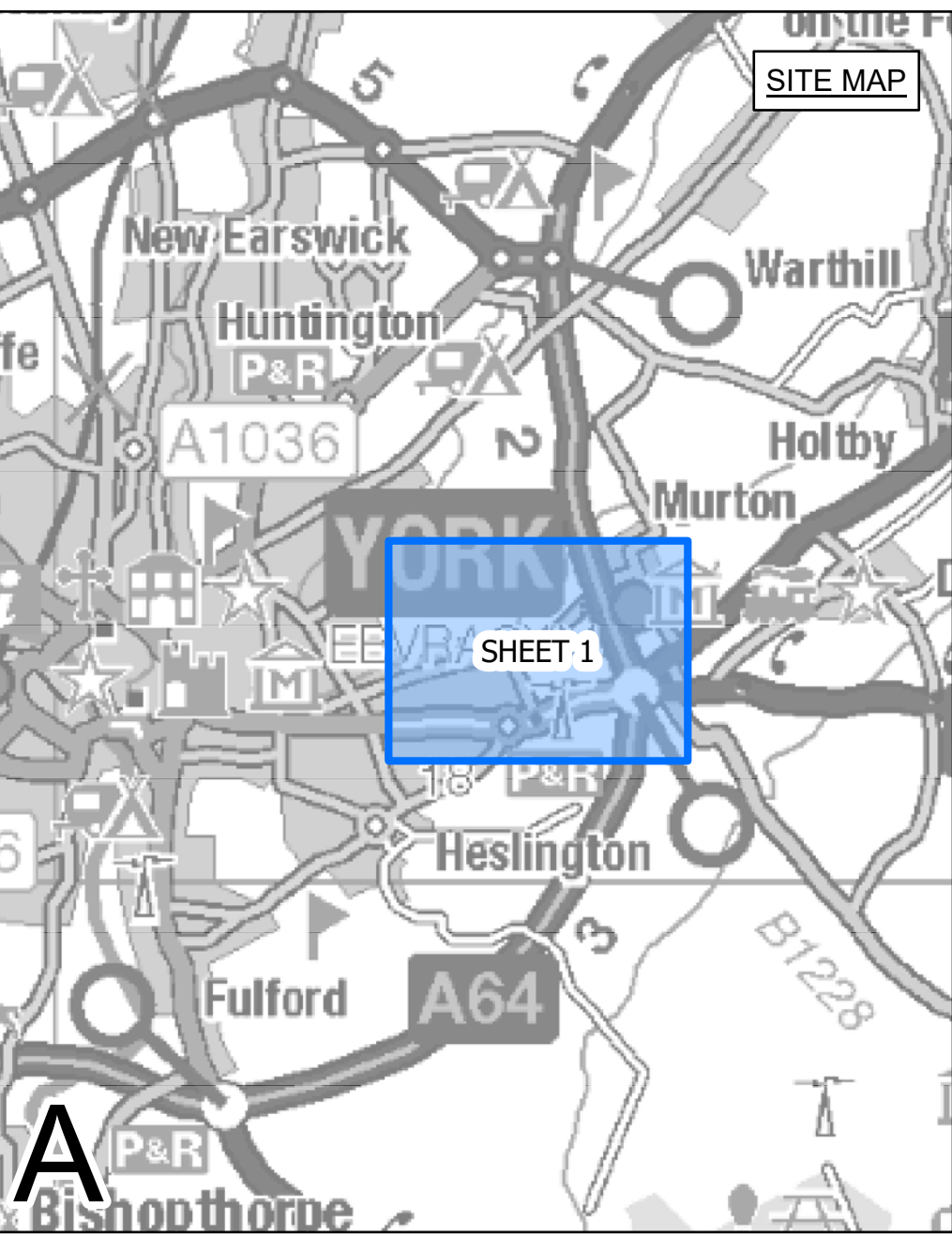
Issue	Date	Remarks	Drawn	Checked	Approved
A	01/11/2022	FOR DCO SUBMISSION	JDH	SF	EMD

Title
 NATIONAL GRID (YORKSHIRE GREEN ENERGY ENABLEMENT PROJECT) ORDER HABITATS OF PROTECTED SPECIES, IMPORTANT HABITATS OR OTHER DIVERSITY FEATURES AND WATER BODIES KEY PLAN
 REGULATION 5(1)(ii) AND (iii)
 SECTION A, SHEET 1 OF 1

Application Number	EN020024		
National Grid Drawing Reference	DCO_A/PS/KP/01		
Scale	Sheet Size	Sheet	Issue
1:5,000	A0	SHEET 1 OF 1	A



NATIONAL GRID (YORKSHIRE GREEN ENERGY ENABLEMENT PROJECT) ORDER
 HABITATS OF PROTECTED SPECIES, IMPORTANT HABITATS OR OTHER DIVERSITY FEATURES AND WATER BODIES PLAN
 REGULATION 5(I)(ii) AND (iii)
 SECTION A, SHEET 1 OF 1



- LEGEND**
- ORDER LIMITS
 - PHASE 1 HABITATS
 - A3.1: PARKLAND AND SCATTERED TREES - BROADLEAVED
 - G2: RUNNING WATER
 - J2.1.2: INTACT HEDGE NATIVE SPECIES - POOR
 - A1.1.2 - BROADLEAVED WOODLAND - PLANTATION
 - A2.2 - SCRUB - SCATTERED
 - A3.3 - PARKLAND AND SCATTERED TREES - MIXED
 - B4 - IMPROVED GRASSLAND
 - B5 - POOR SEMI-IMPROVED GRASSLAND
 - J1.1 - CULTIVATED/DISTURBED LAND - ARABLE
 - J3.6 - BUILDINGS
 - J5 - OTHER HABITAT
 - HARDSTANDING

- WATER FRAMEWORK DIRECTIVE**
- WATER FRAMEWORK DIRECTIVE RIVER WATER BODY (RWB)
 - WATER FRAMEWORK DIRECTIVE RIVER WATER BODY CATCHMENT AREA (RWCA)

Notes

This drawing is scaled at paper size A0, therefore any prints taken at smaller sizes will affect accuracy of the measurement units and should not be scaled against.

For additional detail on the plan sites, please refer to Document 2.3 Plan Guidance Document, located in Volume 2 of the DCO Application.

The local authorities' boundaries and titles are correct at the time of submission. North Yorkshire County Council and its 7 districts are expected to form a new single council (North Yorkshire Council) on 1 April 2023.

The Phase 1 habitat codes described in the Legend are references out of the Handbook for Phase 1 habitat survey (JNCC, 2010).

Coordinate System: British National Grid
 Sheet X Centroid Coordinate: 451979 Sheet Y Centroid Coordinate: 464143

0 100 200 300 Meters

BACKGROUND MAPPING INFORMATION HAS BEEN REPRODUCED FROM THE ORDNANCE SURVEY BY PERMISSION OF ORDNANCE SURVEY OF THE CONTROLLER OF HER MAJESTY'S STATIONERY OFFICE. CROWN COPYRIGHT ORDNANCE SURVEY ©. BLUESKY INTERNATIONAL LTD ©. NATIONAL GRID ELECTRICITY - 100024241.

Issue	Date	Remarks	Drawn	Checked	Approved
A	01/11/2022	FOR DCO SUBMISSION	JDH	SF	EMD

Title

NATIONAL GRID (YORKSHIRE GREEN ENERGY ENABLEMENT PROJECT) ORDER
 HABITATS OF PROTECTED SPECIES, IMPORTANT HABITATS OR OTHER DIVERSITY FEATURES AND WATER BODIES PLAN
 REGULATION 5(I)(ii) AND (iii)
 SECTION A, SHEET 1 OF 1

nationalgrid

Application Number	EN020024		
National Grid Drawing Reference	DCO_A/PS/PS/01		
Scale	Sheet Size	Sheet	Issue
1:2,500	A0	SHEET 1 OF 1	A

**National Grid plc
National Grid House,
Warwick Technology Park,
Gallows Hill, Warwick.
CV34 6DA United Kingdom**

**Registered in England and
Wales
No. 4031152**

